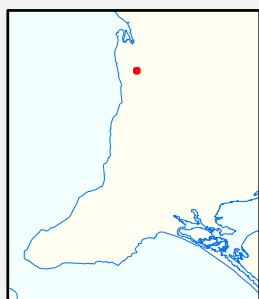
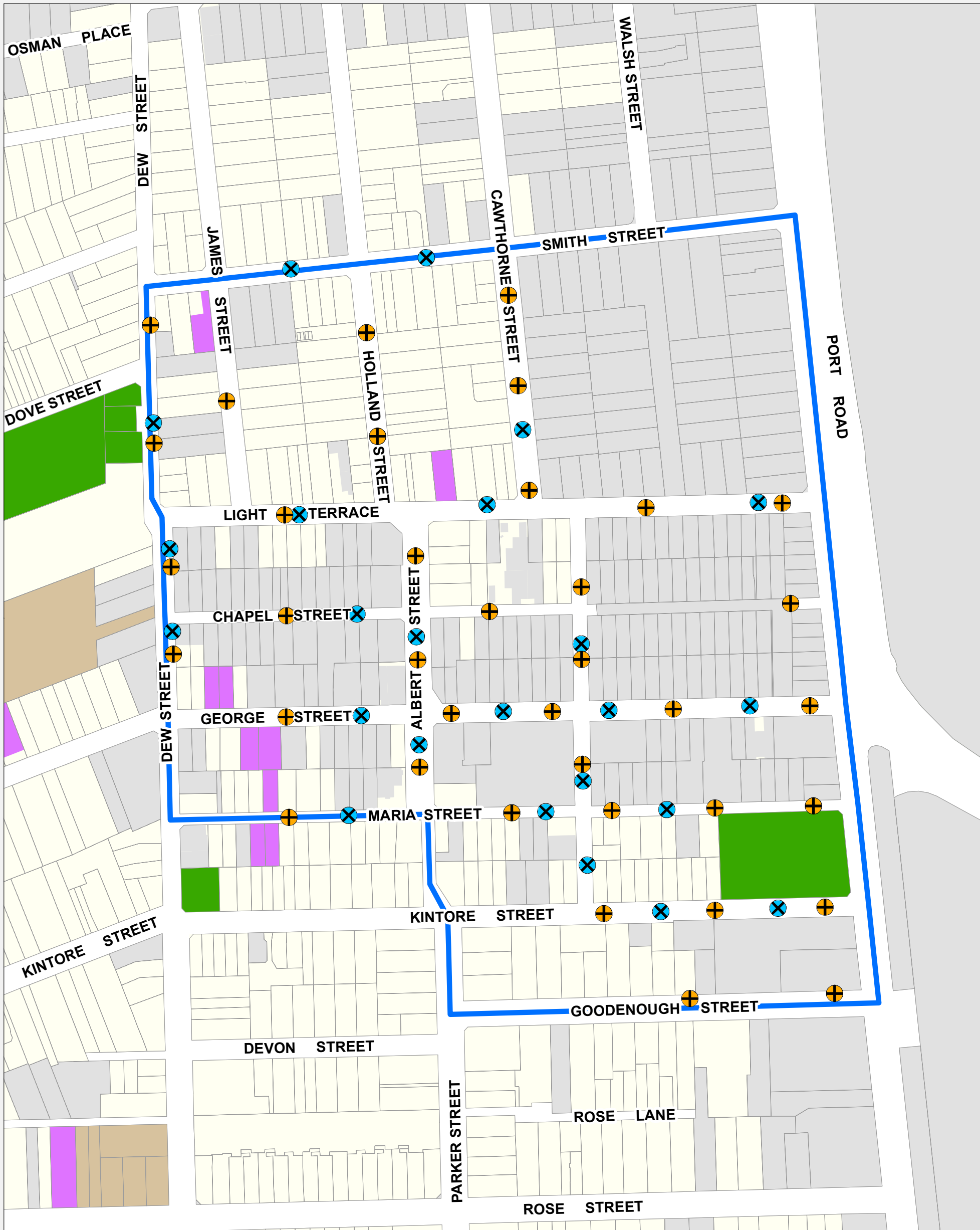


**Figure 1: Proposed Waterloo Membrane Sample Locations, and Groundwater Investigation Locations
Thebarton Stage 1 Environmental Assessment**



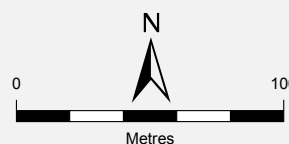
- Residential
- Commercial/Industry/Vacant
- Parks and Reserves
- Education
- Public institution

- EPA Assessment Area
- X Proposed Groundwater Monitoring Well
- + Proposed Waterloo Membrane Sample

Produced by Knowledge, Information & Strategy
Environment Protection Authority
GPO Box 2607 Adelaide SA 5001
Web: www.epa.sa.gov.au
Data Source DEWNR, EPA
Compiled 19 May, 2017
Projection Lambert Conformal Conic
Datum Geocentric Datum of Australia, 1994

© Copyright Environment Protection Authority 2017.
All Rights Reserved. All works and information displayed are subject to Copyright. For the reproduction or publication beyond that permitted by the Copyright Act 1968 (Cwth) written permission must be sought from the Department.

Although every effort has been made to ensure the accuracy of the information displayed, the Department, its agents, officers and employees make no representations, either express or implied, that the information displayed is accurate or fit for any purpose and expressly disclaims all liability for loss or damage arising from reliance upon the information displayed.



GIS17_0044