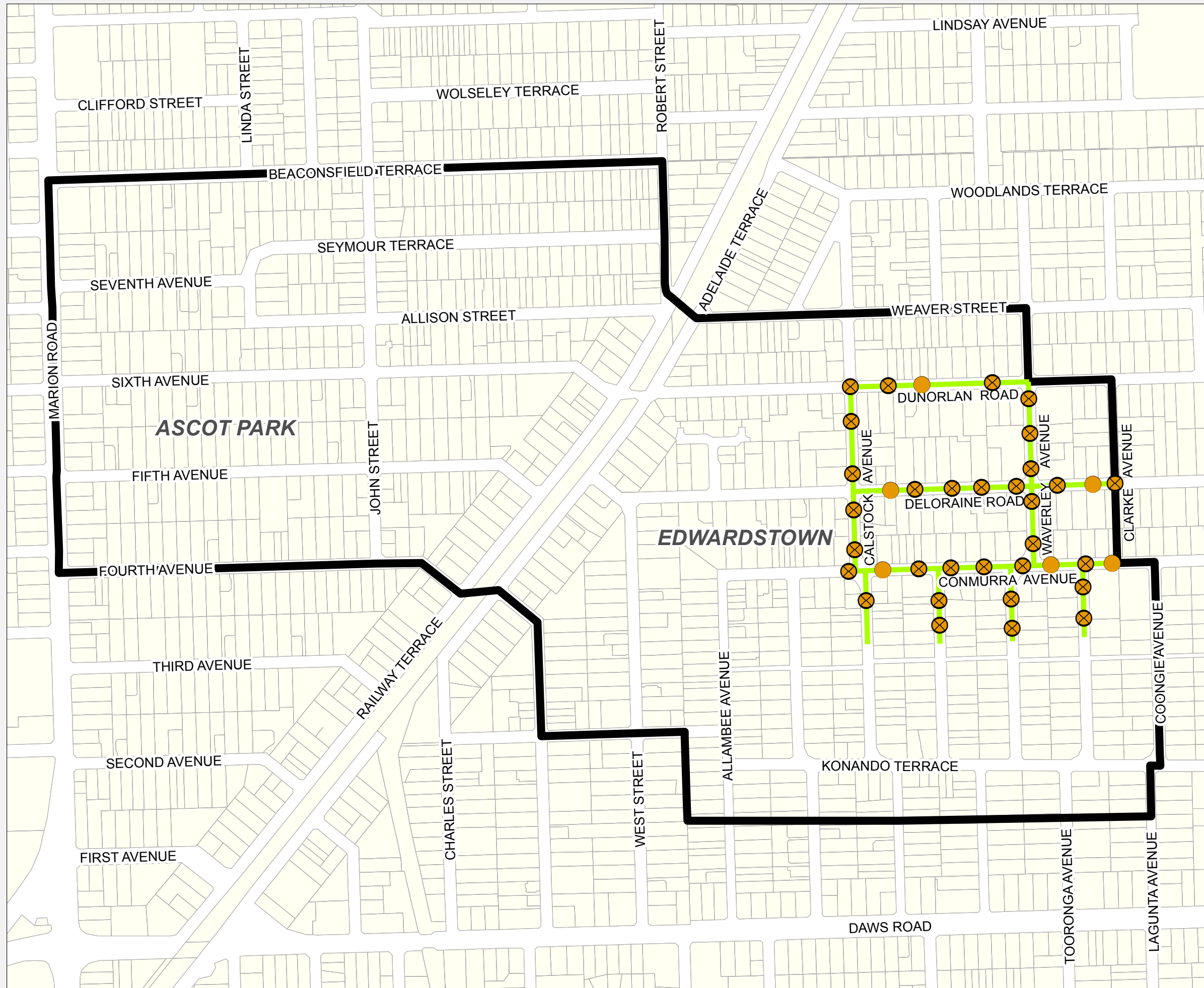



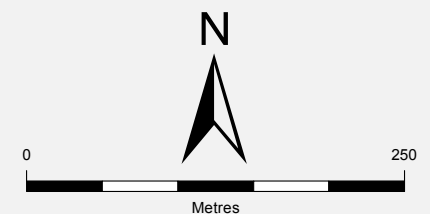


**Figure 1:  
Proposed Stage 4B  
South-Eastern  
Edwardstown  
MIP locations**



-  EPA Assessment Area
-  Area of MIP works
-  Approximate MIP location



**Produced by** Knowledge, Information & Strategy  
Environment Protection Authority  
GPO Box 2607 Adelaide SA 5001  
[www.epa.sa.gov.au](http://www.epa.sa.gov.au)

**Data Source** EPA, DEWNR  
**Compiled** 17 May, 2017  
**Projection** Lambert Conformal Conic  
**Datum** Geocentric Datum of Australia, 1994

© Copyright Environment Protection Authority 2016  
All Rights Reserved. All works and information displayed are subject to Copyright. For the reproduction or publication beyond that permitted by the Copyright Act 1968 (Cwth) written permission must be sought from the Department.

Although every effort has been made to ensure the accuracy of the information displayed, the Department, its agents, officers and employees make no representations, either express or implied, that the information displayed is accurate or fit for any purpose and expressly disclaims all liability for loss or damage arising from reliance upon the information displayed.